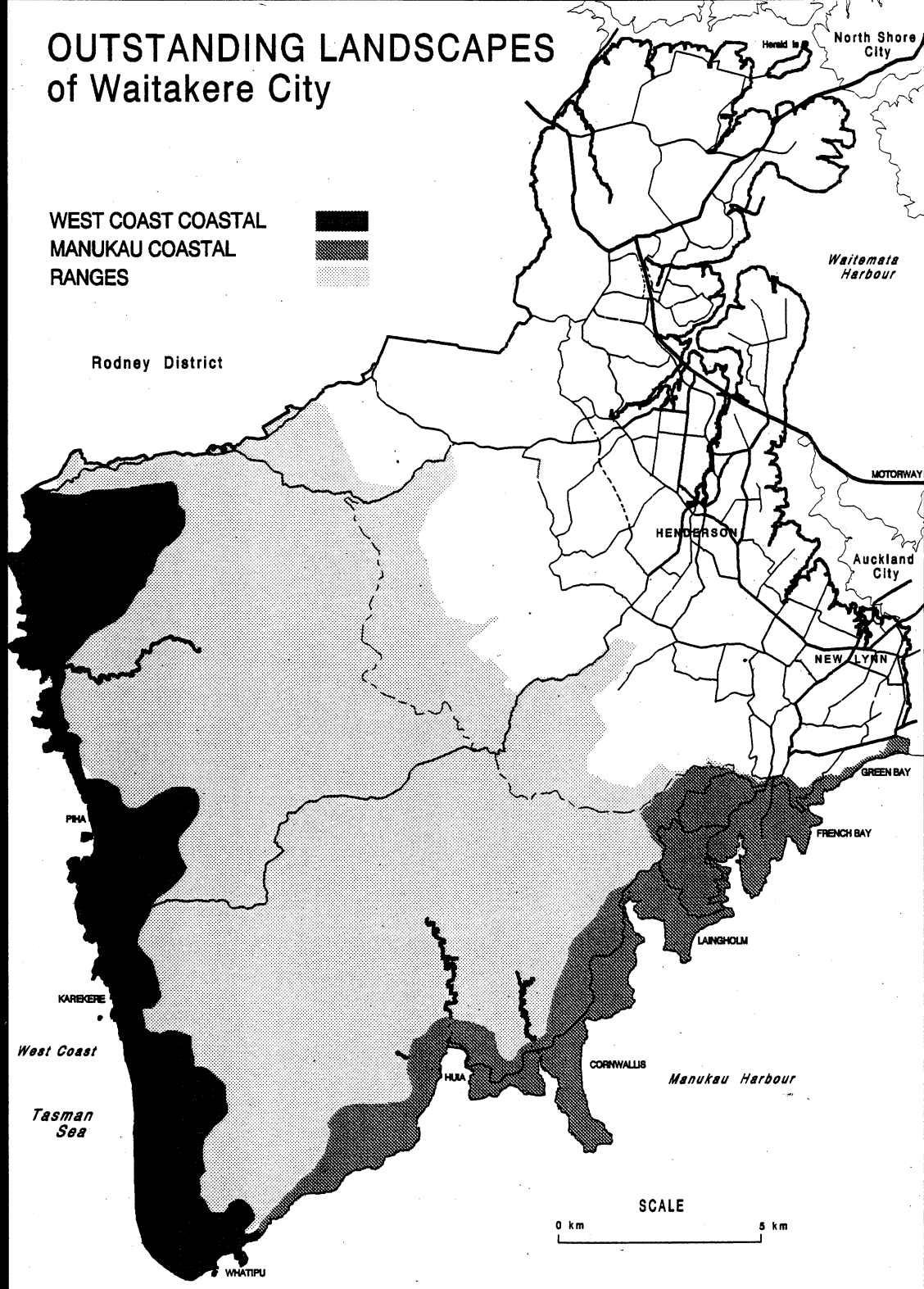


MAP 3.6(B)

OUTSTANDING LANDSCAPES of Waitakere City


WEST COAST COASTAL
MANUKAU COASTAL
RANGES



the city's environment

MAP 3.6(D)

NATURAL LANDSCAPE ELEMENTS - 2 in Waitakere City

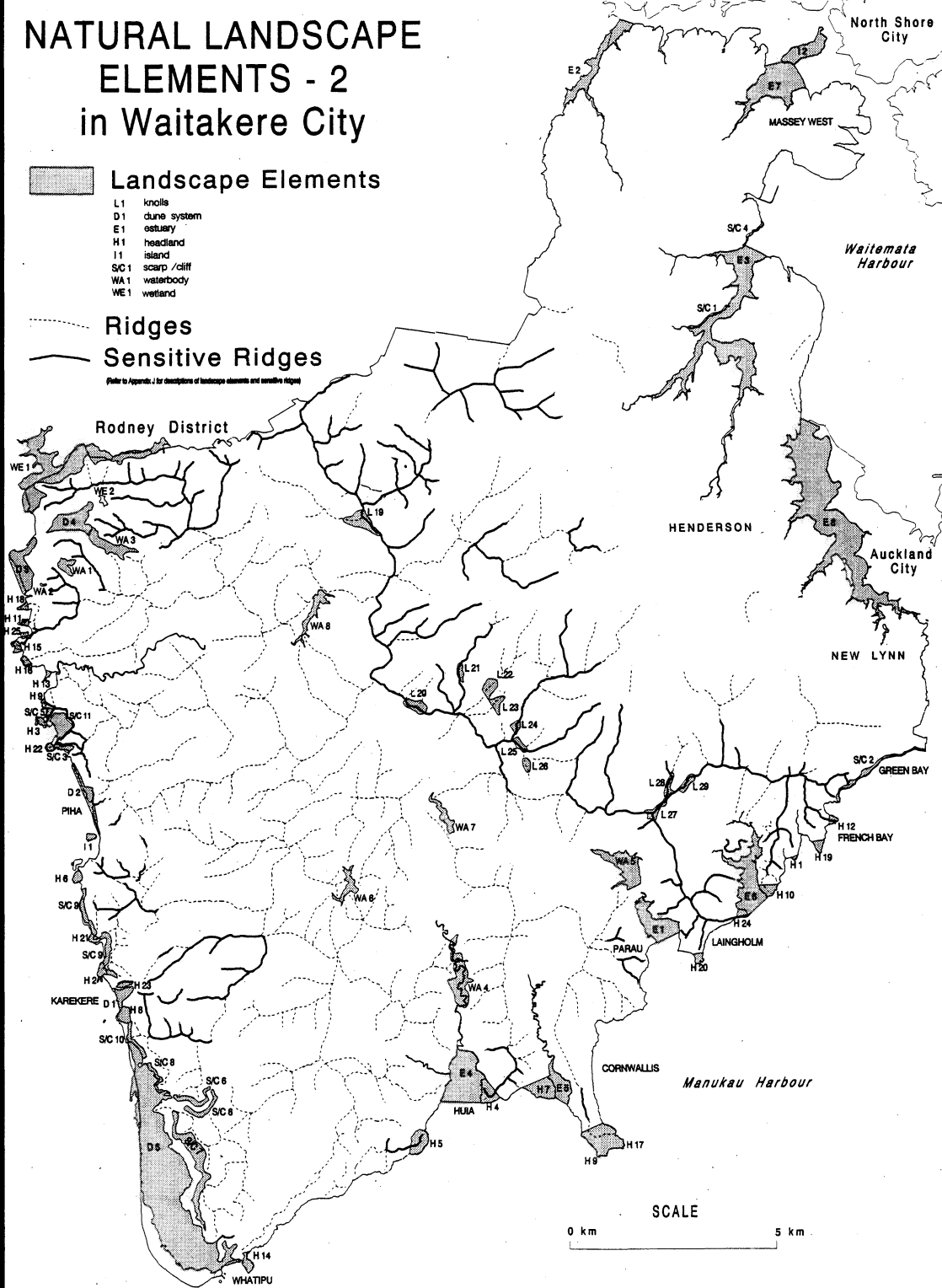
 Landscape Elements

- L1 knolls
- D1 dune system
- E1 estuary
- H1 headland
- I1 island
- SC1 scarp / cliff
- WA1 waterbody
- WE1 wetland

 Ridges

 Sensitive Ridges

(Refer to Appendix J for descriptions of landscape elements and sensitive ridges)



the city's environment